



Ferndale Park

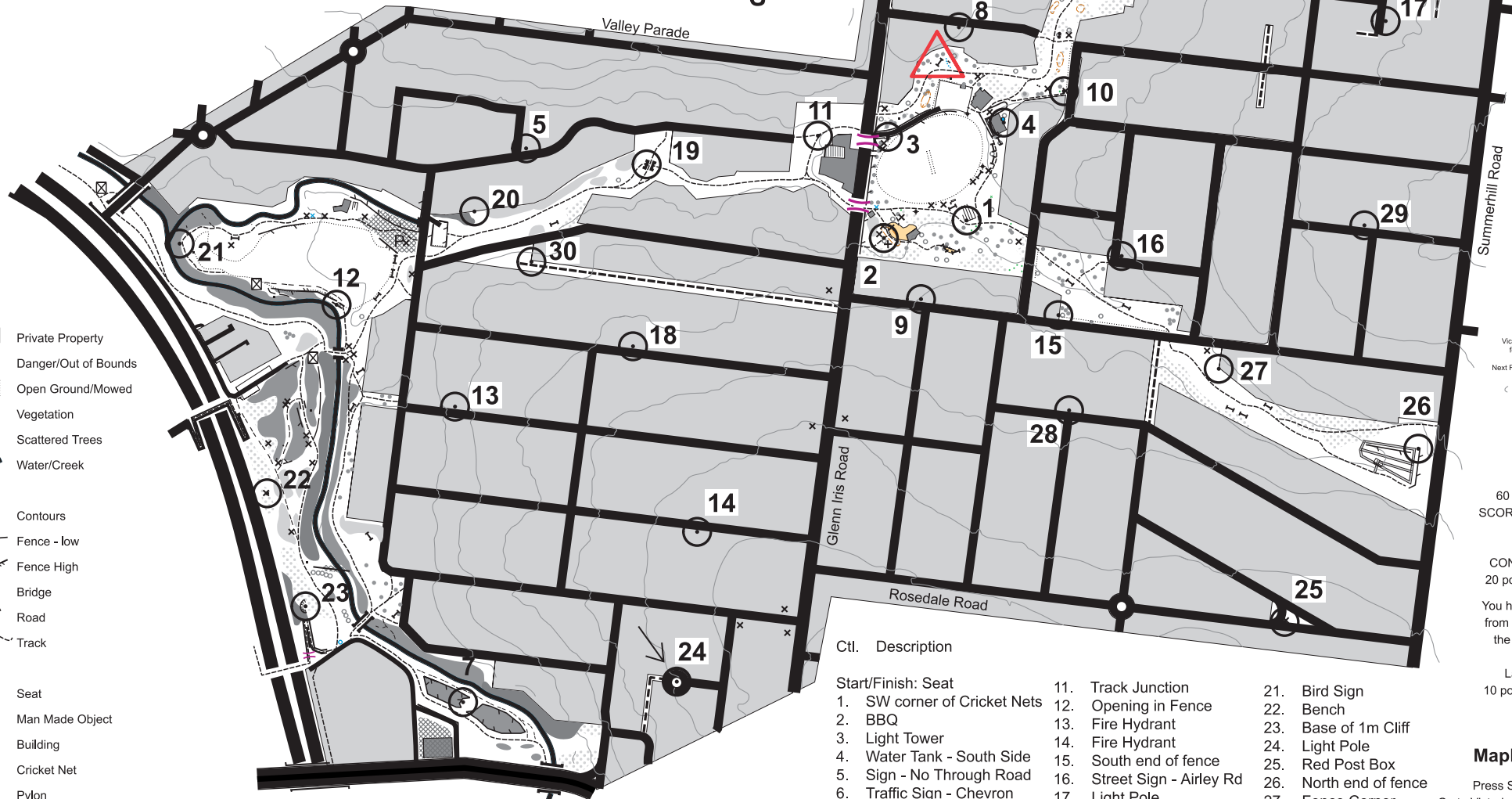

BE SAFE

You must comply with Victorian DHHS requirements

Stay out of long grass

If in a group - stay together

Cross creeks at bridges only



- Private Property
- Danger/Out of Bounds
- Open Ground/Mowed
- Vegetation
- Scattered Trees
- Water/Creek
- Contours
- Fence - low
- Fence High
- Bridge
- Road
- Track
- Seat
- Man Made Object
- Building
- Cricket Net
- Pylon
- Crossing Point



Organised by
Victorian Rogaining Association
for Eastern Suburbs Scouts
Next Rogaine - the popular CBDGaine
28th Feb 2021
See website for details

**60 MINUTE
SCORE COURSE**

**CONTROL VALUE
20 points per control**

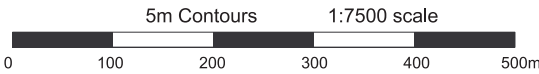
You have 60 minutes
from when you hear
the START beep

Late Penalty
10 points per minute

MapRun Info

Press Select Event
Go to Victoria > RunFree > SAR
and select Ferndale Park - Junior,
Run, Walk or Bike
Then, press Go to Start

- | Ctl. | Description |
|---------------|----------------------------------|
| Start/Finish: | Seat |
| 1. | SW corner of Cricket Nets |
| 2. | BBQ |
| 3. | Light Tower |
| 4. | Water Tank - South Side |
| 5. | Sign - No Through Road |
| 6. | Traffic Sign - Chevron |
| 7. | Tall Steel Pole |
| 8. | Yellow Sign - Crest |
| 9. | Steel Gate |
| 10. | Wire Cage |
| 11. | Track Junction |
| 12. | Opening in Fence |
| 13. | Fire Hydrant |
| 14. | Fire Hydrant |
| 15. | South end of fence |
| 16. | Street Sign - Airley Rd |
| 17. | Light Pole |
| 18. | Power Pole
(with transformer) |
| 19. | Middle of Bridge |
| 20. | Gate |
| 21. | Bird Sign |
| 22. | Bench |
| 23. | Base of 1m Cliff |
| 24. | Light Pole |
| 25. | Red Post Box |
| 26. | North end of fence |
| 27. | Fence Corner |
| 28. | Light Pole |
| 29. | Fire Hydrant |
| 30. | Fence Corner |



MapRun Issues?
See <http://suburbanadventure.com.au/maprun.html>

This work is licensed under a Creative Commons Attribution 4.0 International License
for more info see: <http://suburbanadventure.com.au/CreativeCommons.html>